



Name \_\_\_\_\_

Date: \_\_\_\_\_

BROOKLYN



Course: US History/Ms. Brown

Homeroom:

7th Grade US History

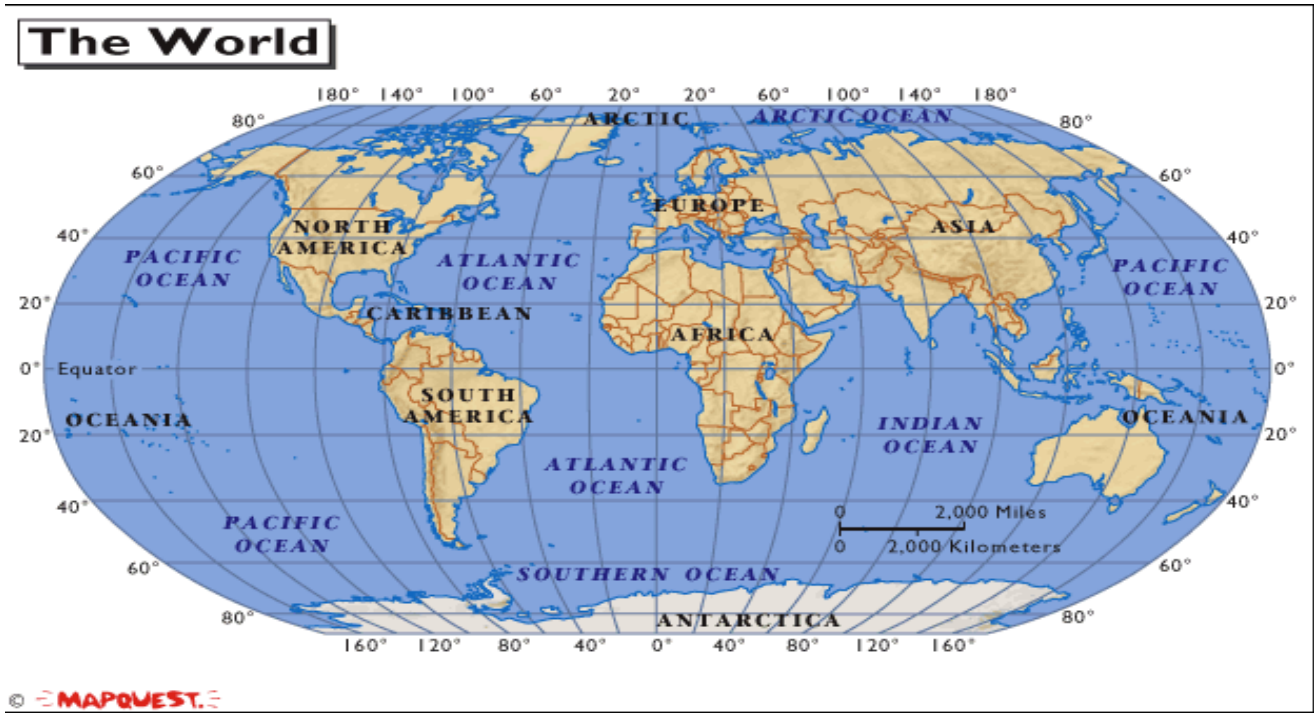
Standard #7H102; 7H103 – Do Now – Day #6

**Aims:** SWBAT define and use essential geographic vocabulary such as hemisphere, equator, longitude, latitude and prime meridian

SWBAT locate and label (with correct spelling) the 7 continents and 5 oceans on a map

Directions: What do you think of when you see a map of the world? Answer the question below in complete sentences or bullets.

**DO NOW**



| I See... | I Think... | I Wonder... |
|----------|------------|-------------|
|          |            |             |



**I. Continents and Oceans**

| My Classmates See | My Classmates Think... | My Classmates Wonder... |
|-------------------|------------------------|-------------------------|
|                   |                        |                         |

The Earth is made up of \_\_\_\_\_ and \_\_\_\_\_.

The seven continents are:

1. \_\_\_\_\_
2. \_\_\_\_\_
3. \_\_\_\_\_
4. \_\_\_\_\_
5. \_\_\_\_\_
6. \_\_\_\_\_
7. \_\_\_\_\_

The five oceans are:

1. \_\_\_\_\_
2. \_\_\_\_\_
3. \_\_\_\_\_
4. \_\_\_\_\_
5. \_\_\_\_\_

**II. MAP MINUTE!**

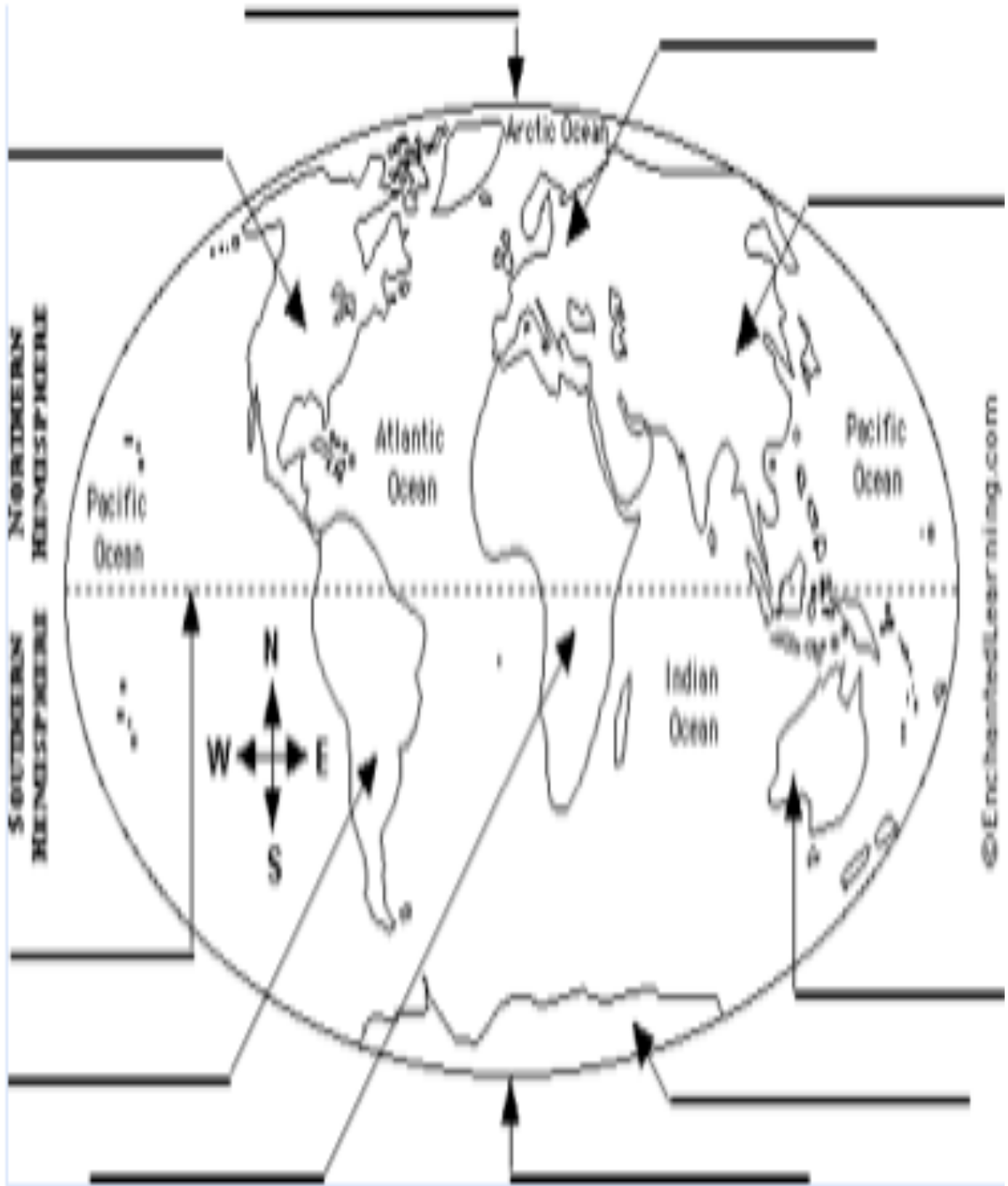
**Directions:** You have one minute label the 7 continents in PENCIL and circle the 4 oceans with your PEN. You will see that there are more than 7 lines on the map, don't let the extra lines fool you! BRAINAC CHALLENGE: Write in the missing fifth ocean



Name \_\_\_\_\_

Date: \_\_\_\_\_

Homeroom: \_\_\_\_\_





Name \_\_\_\_\_ Date: \_\_\_\_\_ Homeroom: \_\_\_\_\_

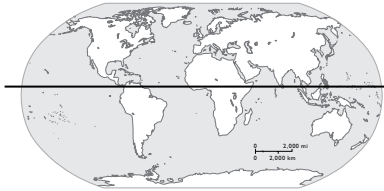
### III. Hemispheres and Special Lines of Latitude and Longitude

What is a Hemisphere?

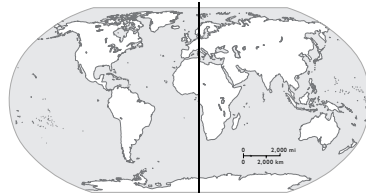
The word \_\_\_\_\_ means \_\_\_\_\_ of a \_\_\_\_\_. A \_\_\_\_\_ is half of the Earth's surface. There are \_\_\_\_\_ hemispheres: \_\_\_\_\_, \_\_\_\_\_, \_\_\_\_\_, and \_\_\_\_\_.

How is the World divided into hemispheres?

The \_\_\_\_\_ is the line of \_\_\_\_\_ that divides the World into the \_\_\_\_\_ and \_\_\_\_\_ hemispheres. The \_\_\_\_\_ is located at \_\_\_\_\_.



The \_\_\_\_\_ is the line of \_\_\_\_\_ that divides the World into the \_\_\_\_\_ and \_\_\_\_\_ hemispheres. The \_\_\_\_\_ is located at \_\_\_\_\_.



What are other important lines of latitude?

#### **The Tropics:**

The \_\_\_\_\_ is the line of latitude that is \_\_\_\_\_ degrees \_\_\_\_\_ of the equator

The \_\_\_\_\_ is the line of latitude that is \_\_\_\_\_ degrees \_\_\_\_\_ of the equator

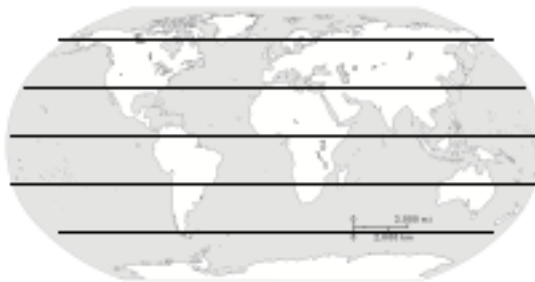


Name \_\_\_\_\_ Date: \_\_\_\_\_ Homeroom: \_\_\_\_\_

**The Circles:**

The \_\_\_\_\_ is the line of latitude located at \_\_\_\_\_ degrees \_\_\_\_\_ of the equator

The \_\_\_\_\_ is the line of latitude located at \_\_\_\_\_ degrees \_\_\_\_\_ of the equator.



Why do we have latitude and longitude?

\_\_\_\_\_ and \_\_\_\_\_ work together to give an  
\_\_\_\_\_ location on the Earth.



Name \_\_\_\_\_

Date: \_\_\_\_\_

Homeroom: \_\_\_\_\_

**Let's Practice!**

**Directions:** In the boxes below write the definition of the terms and draw a picture of how that term should look.

| Term                | Definition | Picture |
|---------------------|------------|---------|
| Equator             |            |         |
| Prime Meridian      |            |         |
| Tropic of Cancer    |            |         |
| Tropic of Capricorn |            |         |
| Arctic Circle       |            |         |
| Antarctic Circle    |            |         |



Name \_\_\_\_\_ Date: \_\_\_\_\_ Homeroom: \_\_\_\_\_



Continents located in the Western Hemisphere are:

- \_\_\_\_\_
- \_\_\_\_\_
- \_\_\_\_\_
- \_\_\_\_\_



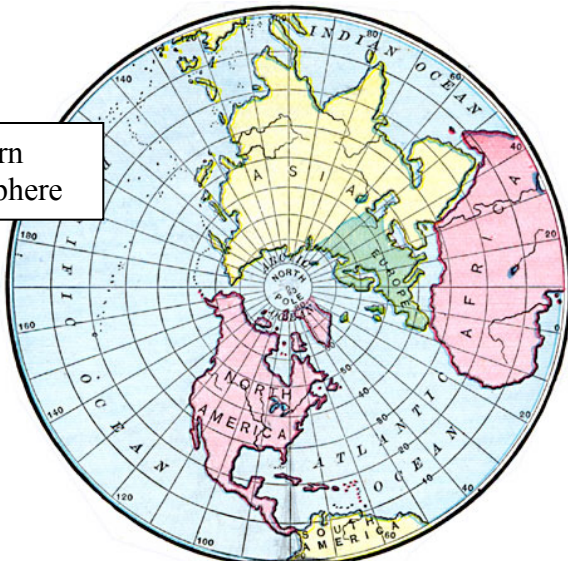
Continents located in the Eastern Hemisphere are:

- \_\_\_\_\_
- \_\_\_\_\_
- \_\_\_\_\_
- \_\_\_\_\_
- \_\_\_\_\_

**\*Antarctica is located in both the Eastern and Western Hemispheres**

Name \_\_\_\_\_ Date: \_\_\_\_\_ Homeroom: \_\_\_\_\_

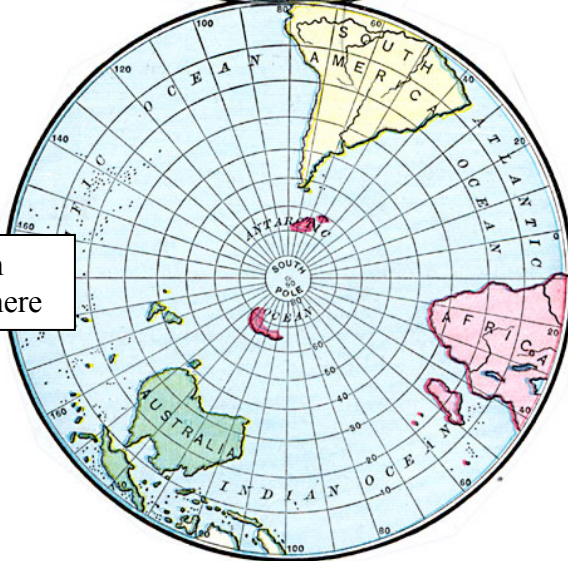
Northern Hemisphere



Continents located in the Northern Hemisphere are:

- \_\_\_\_\_
- \_\_\_\_\_
- \_\_\_\_\_
- \_\_\_\_\_
- \_\_\_\_\_

Southern Hemisphere



Continents located in the Southern Hemisphere are:

- \_\_\_\_\_
- \_\_\_\_\_
- \_\_\_\_\_
- \_\_\_\_\_

1. Which continents are located in both the Northern and the Southern Hemispheres?

---



---

2. Which continents are located in both the Eastern and the Western Hemispheres?

---



---



Name \_\_\_\_\_ Date: \_\_\_\_\_ Homeroom: \_\_\_\_\_

**HOMEWORK**

\_\_\_\_\_/10 Mastered/Passing/Not Mastered

**Directions:** Use the map to answer latitude and longitude questions. Your answers must be in complete sentences.





Name \_\_\_\_\_ Date: \_\_\_\_\_ Homeroom: \_\_\_\_\_

1. Find the Equator and trace it across the map in red

2. Which Hemisphere(s) is Africa located in?

---

---

3. Which African countries does the Equator run through?

---

---

---

4. Which African country is the furthest South?

---

---

5. Which two oceans border the African continent?

---

---



Name \_\_\_\_\_ Date: \_\_\_\_\_ Homeroom: \_\_\_\_\_

### EXIT TICKET

\_\_\_\_\_/5 Mastered/Passing/Not Mastered

1. True or False: The United States is located in the Eastern Hemisphere?
  - a. True
  - b. False
2. Which invisible line separates the Northern Hemisphere from the Southern Hemisphere?
  - a. The Tropic of Cancer
  - b. The Prime Meridian
  - c. The Equator
  - d. The Arctic Circle
3. Which invisible line separates the Eastern Hemisphere from the Western Hemisphere?
  - a. The Antarctic Circle
  - b. The Tropic of Capricorn
  - c. The Equator
  - d. The Prime Meridian
4. Which direction do lines of latitude run? (use cardinal directions) \_\_\_\_\_ to \_\_\_\_\_
5. Which direction do lines of longitude run? (use cardinal directions) \_\_\_\_\_ to \_\_\_\_\_